

Tulsa County Comprehensive Plan Amendment TCCP-14

Land Use Plan (Exhibit A)  
Tulsa County North Area Plan

Legend

- Proposed Highway 75 Planning Area

**Tulsa County**

  - Rural Residential/Agricultural
  - Rural Commercial
  - Parks and Open Space
  - Public/Semi-Public
  - Industrial

**Collinsville**

  - Agriculture
  - Residential
  - Office
  - Commercial
- Industrial

Public and Quasi Public

Recreation and Open Space

**Owasso**

  - Commercial
  - Industrial
  - Neighborhood Mixed Use
  - Parks/Recreation
  - Public/Institutional
  - Residential
  - Transitional

**Skiatook**

  - Rural Residential
- Urban Residential

Transitional

Commercial

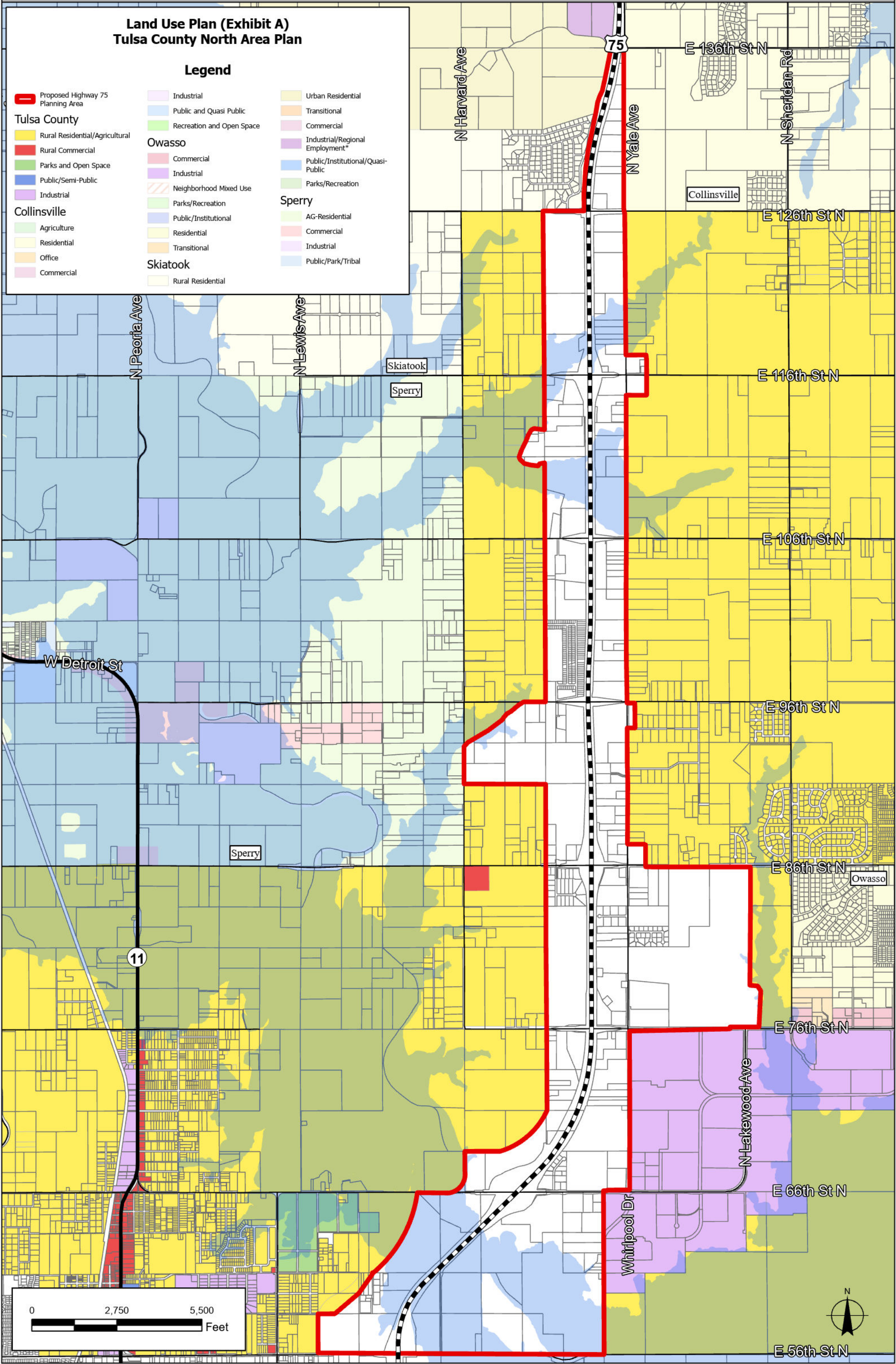
Industrial/Regional Employment\*

Public/Institutional/Quasi-Public

Parks/Recreation











**Sperry**

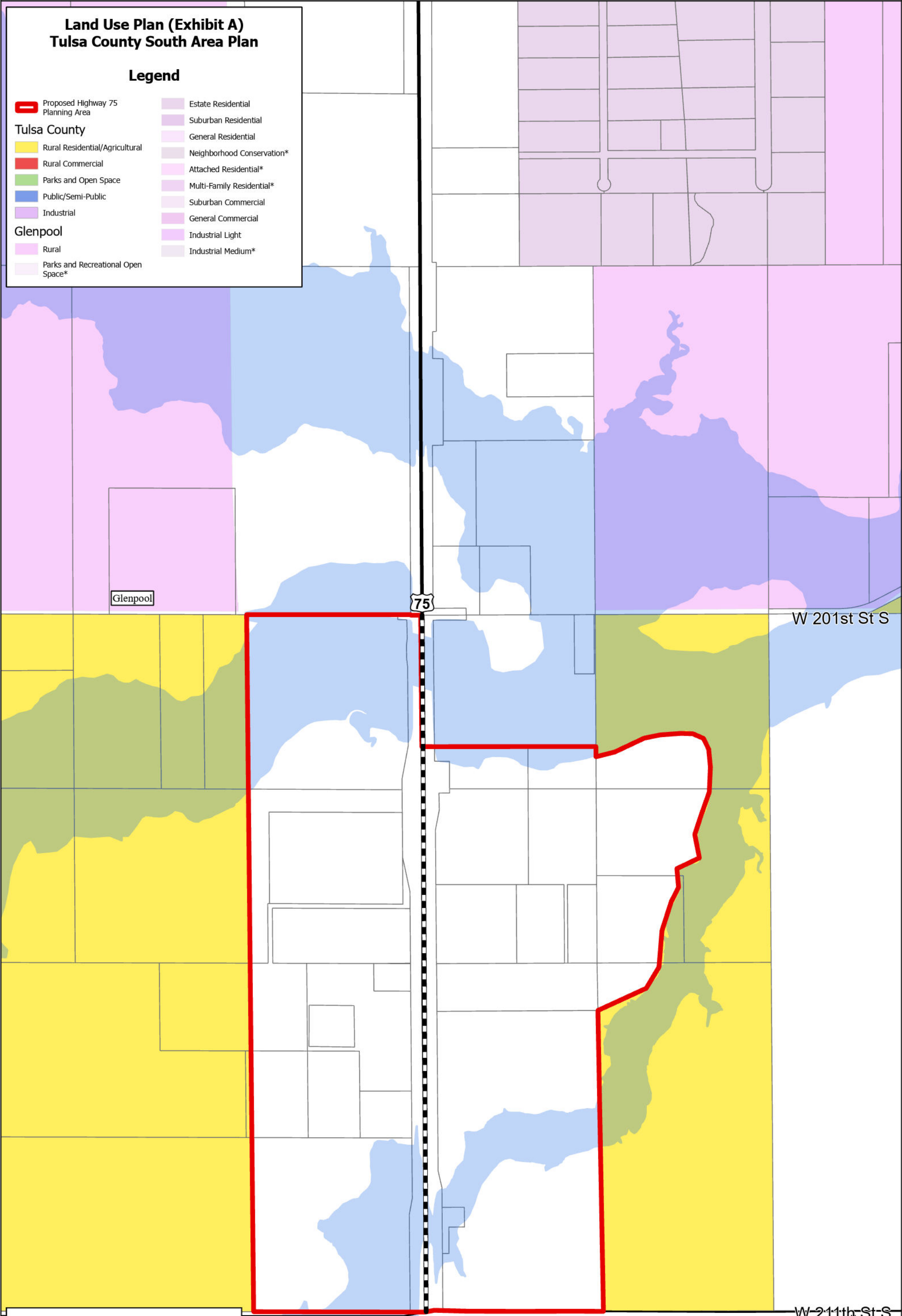
  - AG-Residential
  - Commercial
  - Industrial
  - Public/Park/Tribal



**Land Use Plan (Exhibit A)**  
**Tulsa County South Area Plan**

**Legend**

-  Proposed Highway 75 Planning Area
- Tulsa County**
  -  Rural Residential/Agricultural
  -  Rural Commercial
  -  Parks and Open Space
  -  Public/Semi-Public
  -  Industrial
- Glenpool**
  -  Rural
  -  Parks and Recreational Open Space\*
-  Estate Residential
  -  Suburban Residential
  -  General Residential
  -  Neighborhood Conservation\*
  -  Attached Residential\*
  -  Multi-Family Residential\*
  -  Suburban Commercial
  -  General Commercial
  -  Industrial Light
  -  Industrial Medium\*



0 650 1,300 Feet

